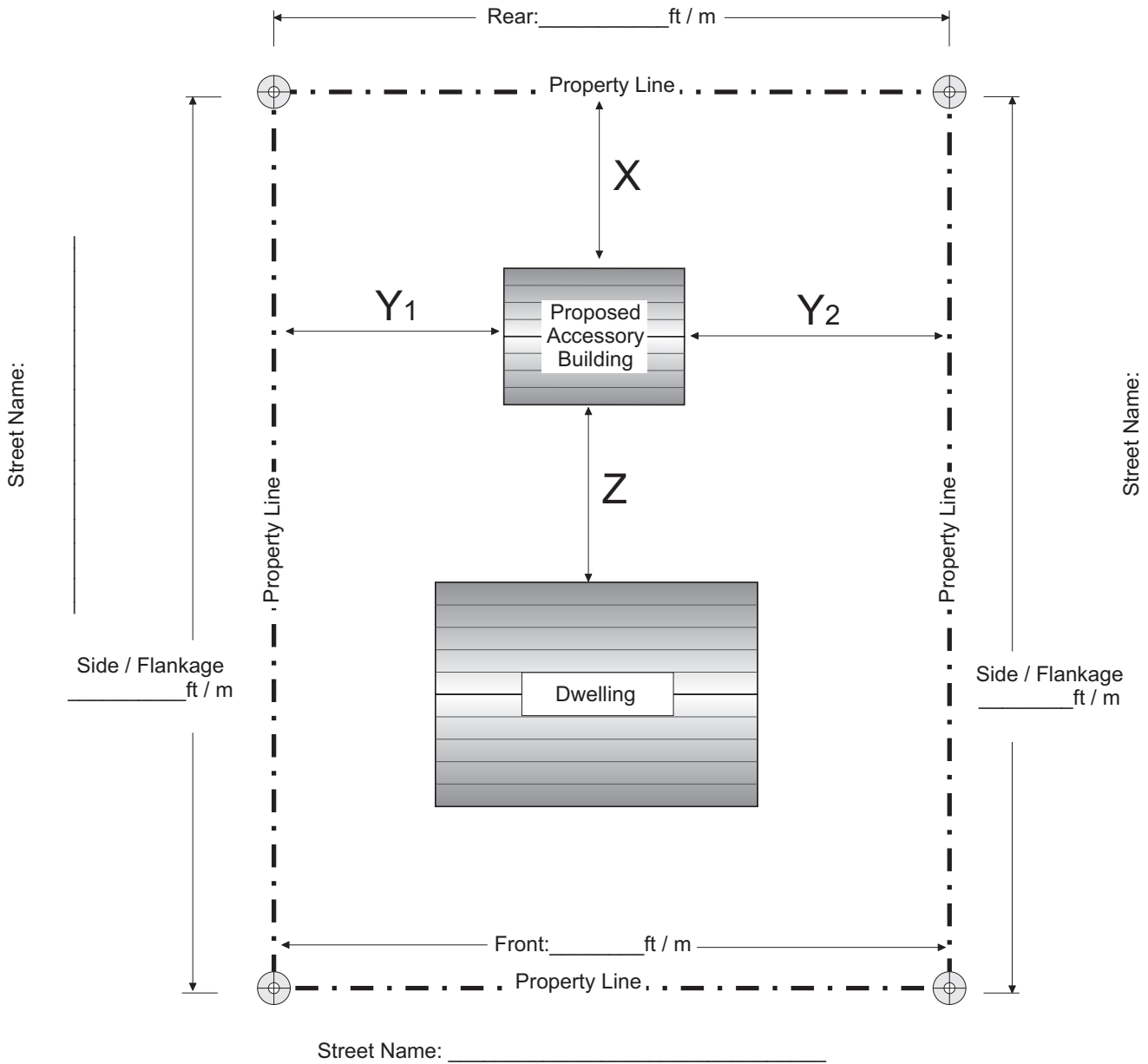
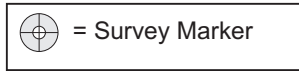


The distance from the proposed accessory building to the property boundary and the house must be shown on the site plan. If there is a watercourse on the property, the distance from the proposed accessory building to the watercourse must be indicated. Location of accessory building shall not be located on any drainage swale(s) or easements.




Dimensions ft or m
X =
Y <sub>1</sub> =
Y <sub>2</sub> =
Z =

**\*\* NOT TO SCALE \*\***



Sketch Design & Layout: Randy Mullins, City of Moncton Engineering Dept. Revision Date of July 31, 2008

City of Moncton - Building Inspection Department		Permit Application Number: _____	
<h2>Site Plan For Accessory Building (Typical)</h2>		 MONCTON	
Owner / Agent Signature: _____		Telephone Number: _____	
Current Zoning: _____		Date: _____	Received By: _____
Proposed Use: _____		Corner Lot? Yes <input type="checkbox"/> No <input type="checkbox"/>	Lot #: _____
PID #: _____		Subdivision Plan #: _____	
Street Address: _____			