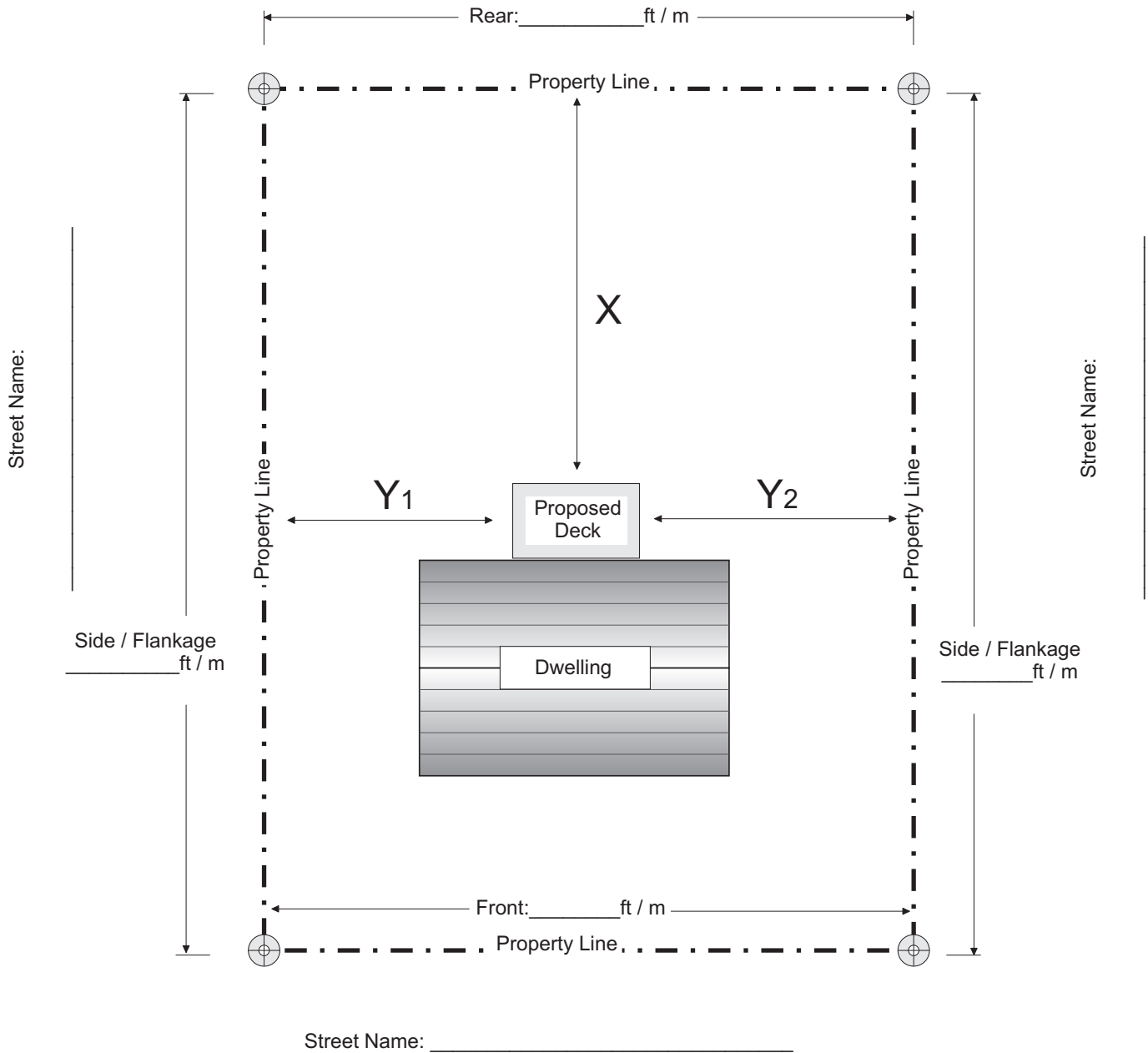


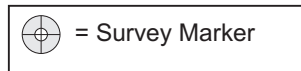
The distance from the proposed deck to the property boundary must be shown on the site plan. If there is a watercourse on the property, the distance from the proposed deck to the watercourse must be indicated. Location of deck shall not be located on any drainage swale(s) or easements.




Street Name: _____

Dimensions ft or m
X =
Y1 =
Y2 =

**** NOT TO SCALE ****



Sketch Design & Layout: Randy Molins, City of Moncton Engineering Dept. Revision Date of July 31, 2008

City of Moncton - Building Inspection Department		Permit Application Number:	
<h1>Site Plan For Decks (Typical)</h1>			
Owner / Agent Signature:			
Current Zoning:		Date:	Received By:
Proposed Use:		Corner Lot? Yes <input type="checkbox"/> No <input type="checkbox"/> Lot #:	
PID #:		Subdivision Plan #:	
Street Address:			